




2026 FOOD DISTRIBUTION

ADDRESSING DROUGHT VULNERABILITY THROUGH STRATEGIC EMERGENCY RESPONSE



NADFOR EMERGENCY RESPONSE OPERATIONS

MARCH 2026 MISSION

MISSION OVERVIEW

- **The Mandate:** NADFOR executed a critical food distribution distribution operation in March 2026 to mitigate drought drought impacts.
- **Target Population:** Vulnerable populations severely impacted impacted by ongoing, multi-season droughts across five key five key regions.
- **Strategic Goal:** Provide immediate nutritional relief and prevent further escalation of the humanitarian crisis.

SCALE OF IMPACT

2,900

HOUSEHOLDS SUCCESSFULLY REACHED

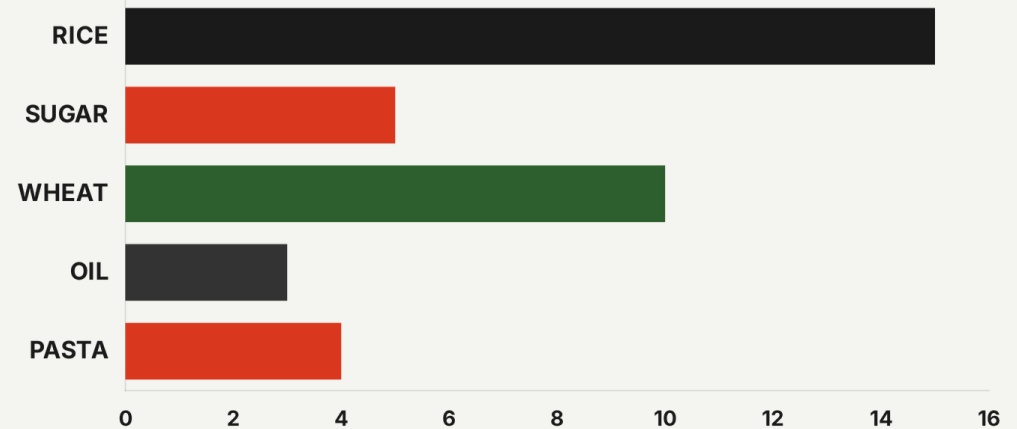
21,000+

TOTAL INDIVIDUALS SUPPORTED



THE STANDARDIZED DISTRIBUTION BASKET

NUTRITIONAL RELIEF PER HOUSEHOLD



COMBINED WEIGHT

37 KG

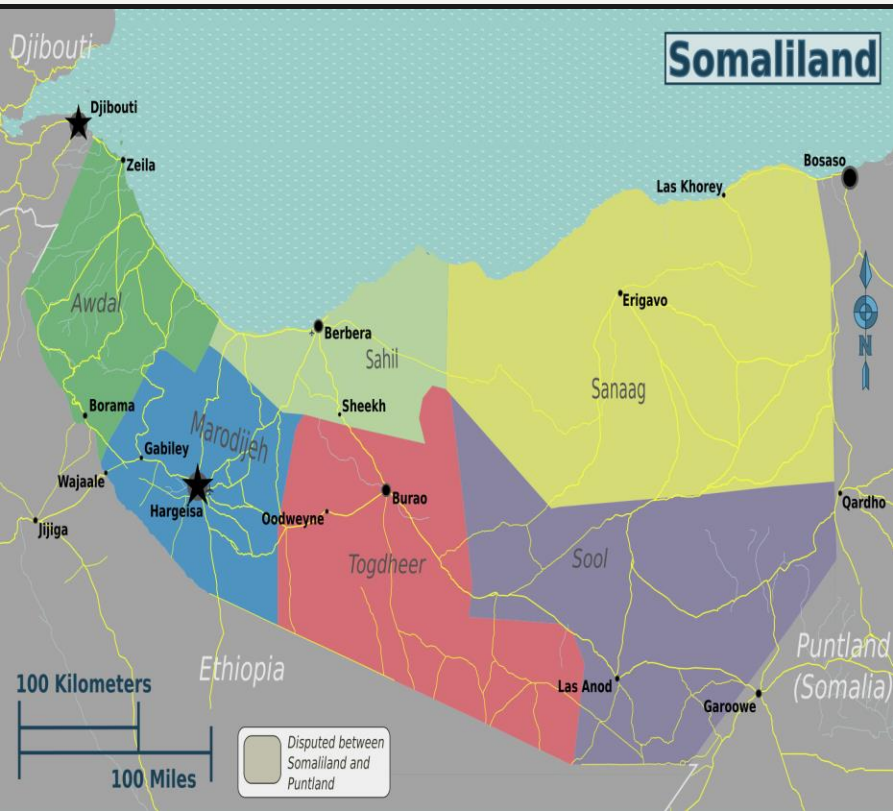
Balanced Nutrients

Strategic mix for a household for 30 days.

STRATEGIC DISTRIBUTION REACH



MAPPING THE HUMANITARIAN NETWORK IN MARCH 2026



OPERATIONAL SCALE

Coordinated delivery across 33 specific locations, ensuring logistical precision in remote drought-affected areas.

REGIONAL FOCUS

Concentrated efforts in five high-priority districts with the most critical food critical food security gaps.

QORULUGUUD

SARAAR

GAR ADAG

CEEL AAFWEYN

CEERIGAABO

DEMOGRAPHIC PRIORITY

Data-driven targeting prioritizing households with high dependency ratios, dependency ratios, including women, children, and the elderly.



TARGETED RELIEF: QORULUGUUD DISTRICT

DETAILED DISTRIBUTION BREAKDOWN | 400 HOUSEHOLDS


AREA / LOCATION	HOUSEHOLDS	MALE	FEMALE	TOTAL INDIVIDUALS
Qorilugud	135	377	470	847
Godoble	15	39	51	90
Muraayada	25	60	86	146
Kaartada	25	72	85	157
Coodanle	70	220	271	491
Gondahaar	20	55	70	125
Carro-Balnbal	15	55	60	115
Bali-Calanle	60	183	206	389
Qabri-Huluul	35	137	136	273
DISTRICT TOTAL	400	1,198	1,435	2,633



SCALING AID: 900 FAMILIES SUPPORTED IN SARAAR


GOBOLKA SARAAR REGIONAL IMPACT REPORT

LOCATION	FAMILIES	MALE	FEMALE	TOTAL INDIVIDUALS
Caynabo K-A	170	621	800	1,421
Caynabo K-B	130	482	582	1,064
Oog	100	226	510	736
Amuso-Dhuuq	100	500	572	1,072
Yamayska	100	287	498	785
Wadaamo-Go	100	383	583	966
Bohol	120	607	689	1,296
Ceel-Lehelay	80	260	460	720
TOTAL	900	3,366	4,694	8,060



CRITICAL SUPPORT FOR 300 FAMILIES IN GAR ADAG

AREA / LOCATION	FAMILIES	MALE	FEMALE	TOTAL INDIVIDUALS
Gawse-Wayne	150	424	767	1,191
Barakhawi	50	152	162	314
God-Heeli	100	233	351	584
DISTRICT TOTAL	300	809	1,280	2,089



CEEL AAFWEYN DISTRICT

HUMANITARIAN OUTREACH: 500 HOUSEHOLDS

AREA	HOUSEHOLDS	MALE	FEMALE	TOTAL INDIVIDUALS
XARQAHA	100	258	303	561
GALCIIDLE	100	253	280	533
SHOODHE	100	449	472	921
MASLE	100	270	328	598
SINCARO	100	267	302	569
TOTAL	500	1,497	1,685	3,182



CEERIGAABO DISTRICT OUTREACH

EXTENDING THE SAFETY NET: 800 HOUSEHOLDS

AREA	HOUSEHOLDS	MALE	FEMALE	TOTAL INDIVIDUALS
RAG CADEEYE	100	302	329	631
CEEL DHADHAABLE	100	325	442	767
CARMAALE	100	288	463	751
SHURKE	100	276	311	587
XABOW	100	293	305	598
BOORAMAALE	100	235	316	551
DOONYAHA	100	270	463	733
MAAX	100	281	316	597
TOTAL	800	2,270	2,945	5,215







BUILDING RESILIENCE THROUGH SUSTAINED ACTION

IMMEDIATE RELIEF

Critical sustenance provided to over 21,000 individuals across 2,900 households, stabilizing food security in high-risk zones.

DROUGHT MITIGATION

Targeted interventions successfully reduced acute food insecurity in the hardest-hit districts of MARCH 2026.

OPERATIONAL EXCELLENCE — LOGISTICAL PRECISION

Demonstrated NADFOR's capability to execute complex, data-driven logistical operations in remote and challenging terrains.

FUTURE COMMITMENT

NADFOR remains dedicated to continuous monitoring and rapid scaling of responses to protect vulnerable lives.